



Light entering Mensura



chikin, west

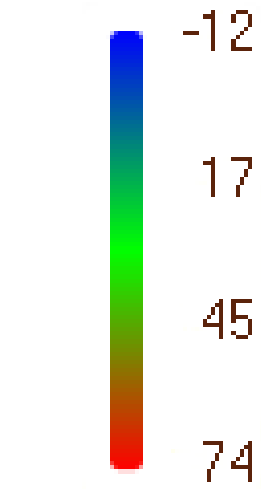

# SISTEMA BALAM HA



likin, east

## QUINTANA ROO, MEXICO

1848 ft Likin and 2498 ft Chikin



Depth in ft.

### CARTOGRAPHY

Richard Wylde  
Fred Devos

### PRINCIPAL EXPLORERS

Sam Meacham  
Daniel Dens  
Alex Reato

All measurements in Feet  
BCRA grade 3B

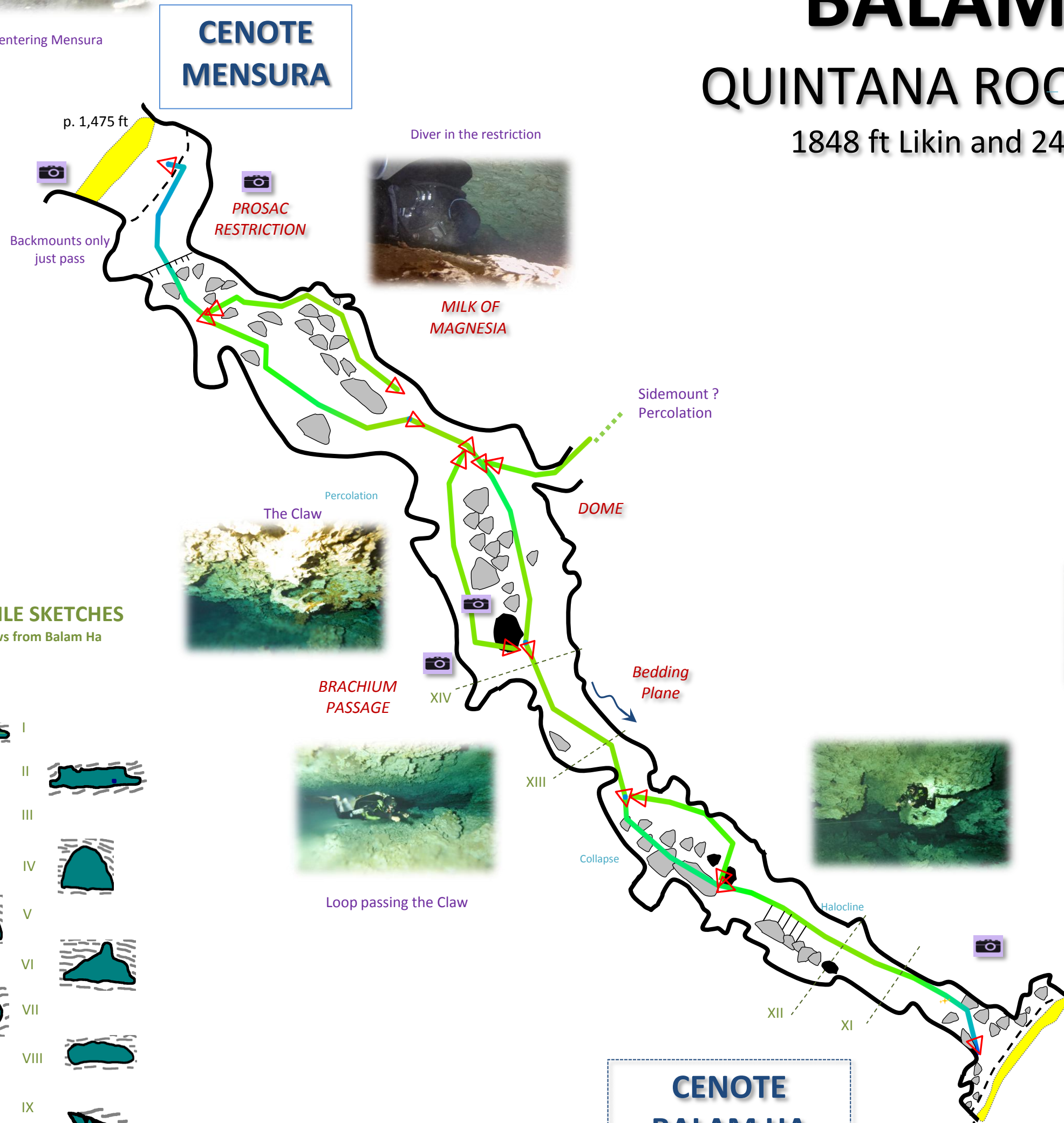
Penetration distances are  
shortest route from

**Cenote Balam Ha Likin**  
UTM WGS84  
16Q 467161E 2259160N

**Cenote Balam Ha Chikin**  
UTM WGS84  
16Q 467054E 2259116N

MAFIA MAPS™

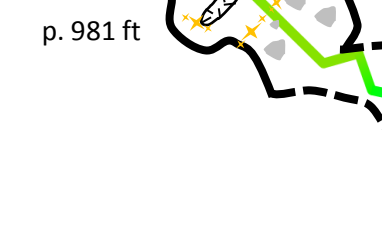
Edition 1.02, March 2013



p. 198 ft



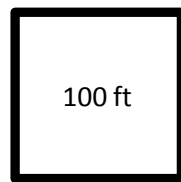
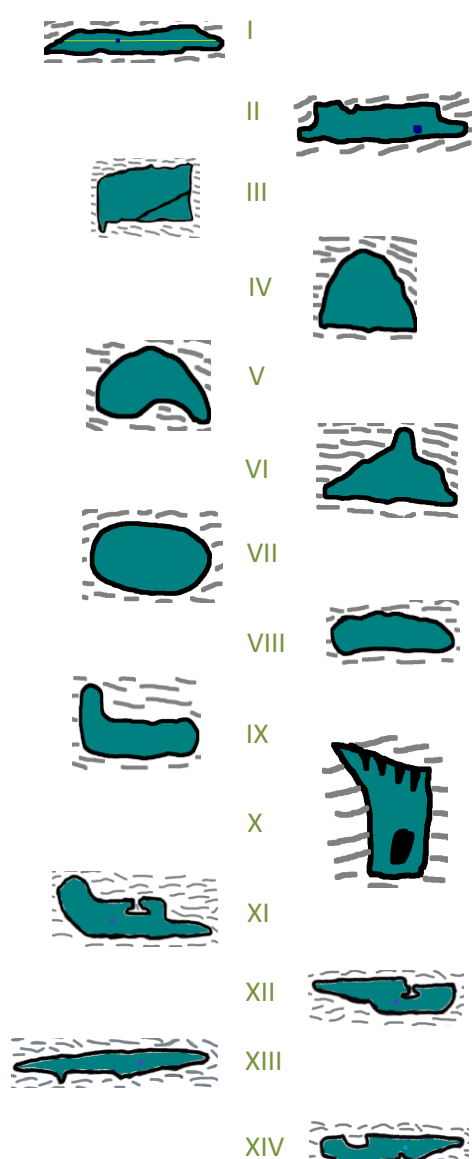
p. 628 ft



p. 981 ft

### PROFILE SKETCHES

- views from Balam Ha



### LEGEND

- MAINLINE
- LINE SURVEY ONLY
- UNSURVEYED LINE
- SHALLOWER LINE
- AIR DOME
- DRY CAVE
- OPEN WATER
- CEILING ROOTS
- WATER FLOW
- ROCKS ON FLOOR
- FLOOR TO CEILING COLUMN
- GUIDELINE DEPTH
- MINOR RESTRICTIONS
- SIDEMOUNT PASSAGE
- SPELETHEMS

Unstable -  
line ends in  
collapse

**CENOTE BALAM HA CHIKIN**

**CENOTE BALAM HA LIKIN**